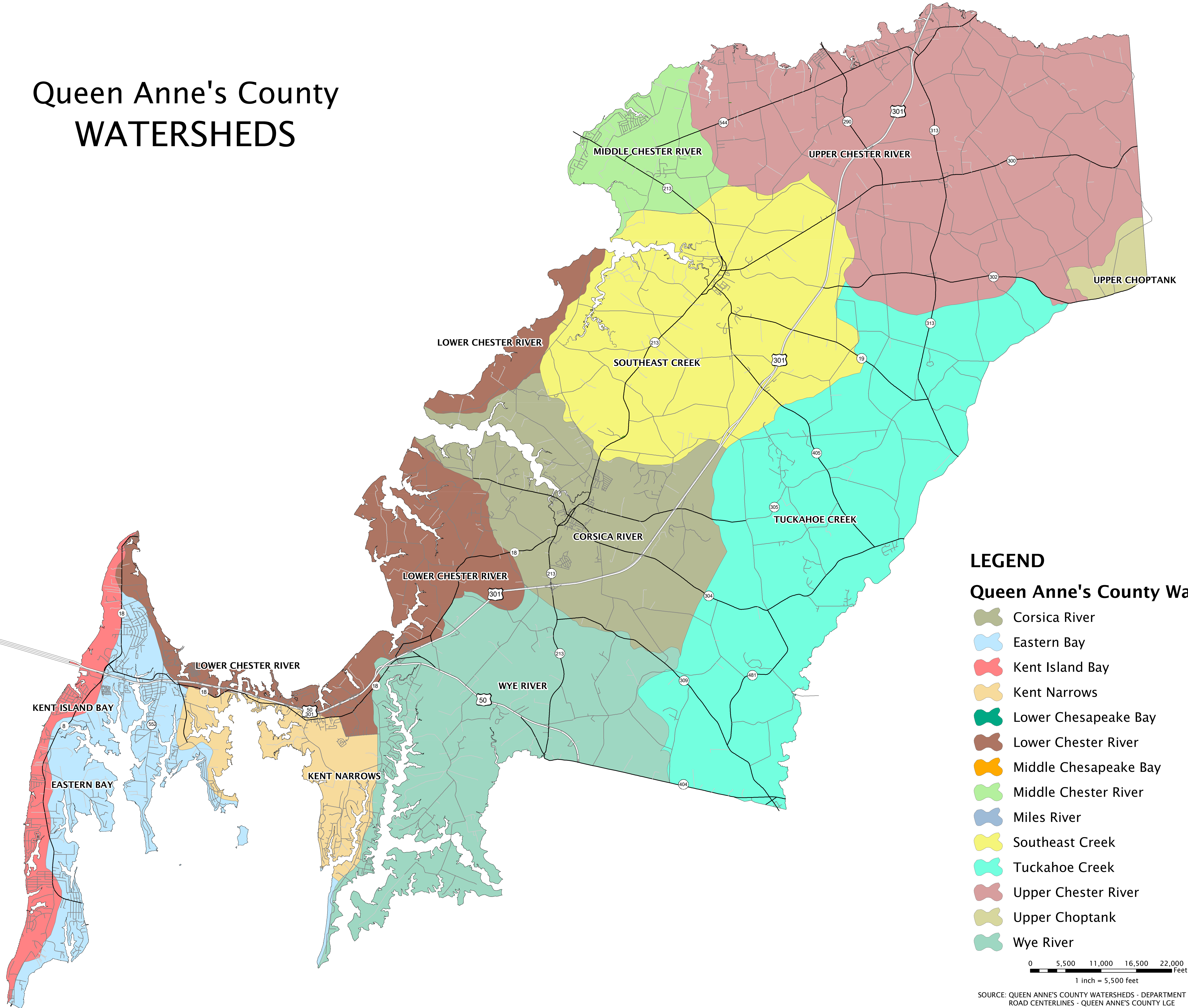
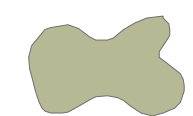
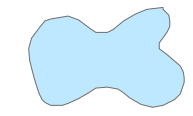
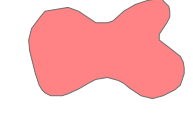













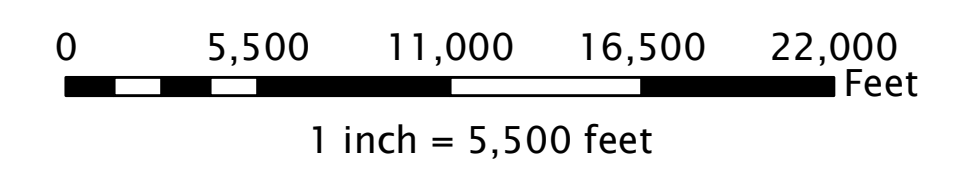
Queen Anne's County WATERSHEDS



LEGEND

Queen Anne's County Watersheds

-  Corsica River
-  Eastern Bay
-  Kent Island Bay
-  Kent Narrows
-  Lower Chesapeake Bay
-  Lower Chester River
-  Middle Chesapeake Bay
-  Middle Chester River
-  Miles River
-  Southeast Creek
-  Tuckahoe Creek
-  Upper Chester River
-  Upper Choptank
-  Wye River



SOURCE: QUEEN ANNE'S COUNTY WATERSHEDS - DEPARTMENT OF NATURAL RESOURCES
ROAD CENTERLINES - QUEEN ANNE'S COUNTY LGE